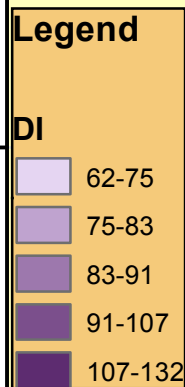



## Map[7.14]: Vulnerability Map, Elimination Of (I) Factor



Scale: 1:50,000



College of Engineering  
Department Of Civil and  
Architectural Engineering

Vulnerability Assessment Of  
Yatta Aquifer Using DRASTIC Model

Prepared By:

Shayma Hammash

Lubna Najjar

Walaa Abu Ghazaleh

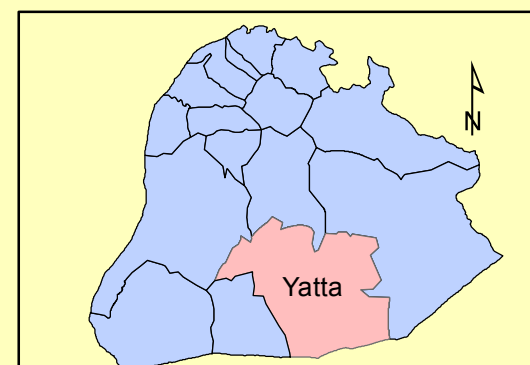
Date: May, 2019

Coordinate system: Palestine Grid 1923

Projection: Cassini

Data Source:

Hydro- Engineering Consultancy



1 cm = 8 km